

DISTRICT 1 ~ 4 - WEEK CRASH COMPARISONS

<i>01/12-01/18</i>		<i>01/19-01/25</i>		<i>01/26-02-01</i>		<i>02/02-02/08</i>
<u>12</u>		<u>20</u>		<u>14</u>		<u>22</u>
<u>CRASH LOCATIONS</u>				<u>CONTRIBUTING FACTORS</u>		
<i>FT CAMPBELL BLVD - 7</i>						
<i>TINY TOWN RD</i>				<i>FOLLOWING IMPROPERLY</i>		
<i>MILLSWOOD DR</i>				<i>FAILURE TO YIELD</i>		
<i>LADY MARION DR</i>				<i>FAILURE TO KEEP IN PROPER LANE OR RUNNING OFF ROAD</i>		
<i>DOVER CROSSING RD</i>				<i>FOLLOWING IMPROPERLY</i>		
<i>CHARLEMAGNE BLVD</i>				<i>CARELESS OR ERRATIC DRIVING</i>		
<i>ASHBURY RD</i>				<i>FAILURE TO YIELD RIGHT OF WAY</i>		
<i>1950 FT CAMPBELL BLVD</i>				<i>FAILURE TO KEEP IN PROPER LANE OR RUNNING OFF ROAD</i>		
<i>10ST AIRBORNE DIVISION PARKWAY - 3</i>						
<i>PEACHERS MILL RD - 2</i>				<i>SPEED TOO FAST</i>		
<i>FT CAMPBELL BLVD</i>				<i>FOLLOWING IMPROPERLY</i>		
<i>PEACHERS MILL RD - 2</i>						
<i>10ST AIRBORNE DIV PKWY</i>				<i>FOLLOWING IMPROPERLY</i>		
<i>RANDALL DR</i>				<i>DEER</i>		

DISTRICT 2 ~ 4 - WEEK CRASH COMPARISONS

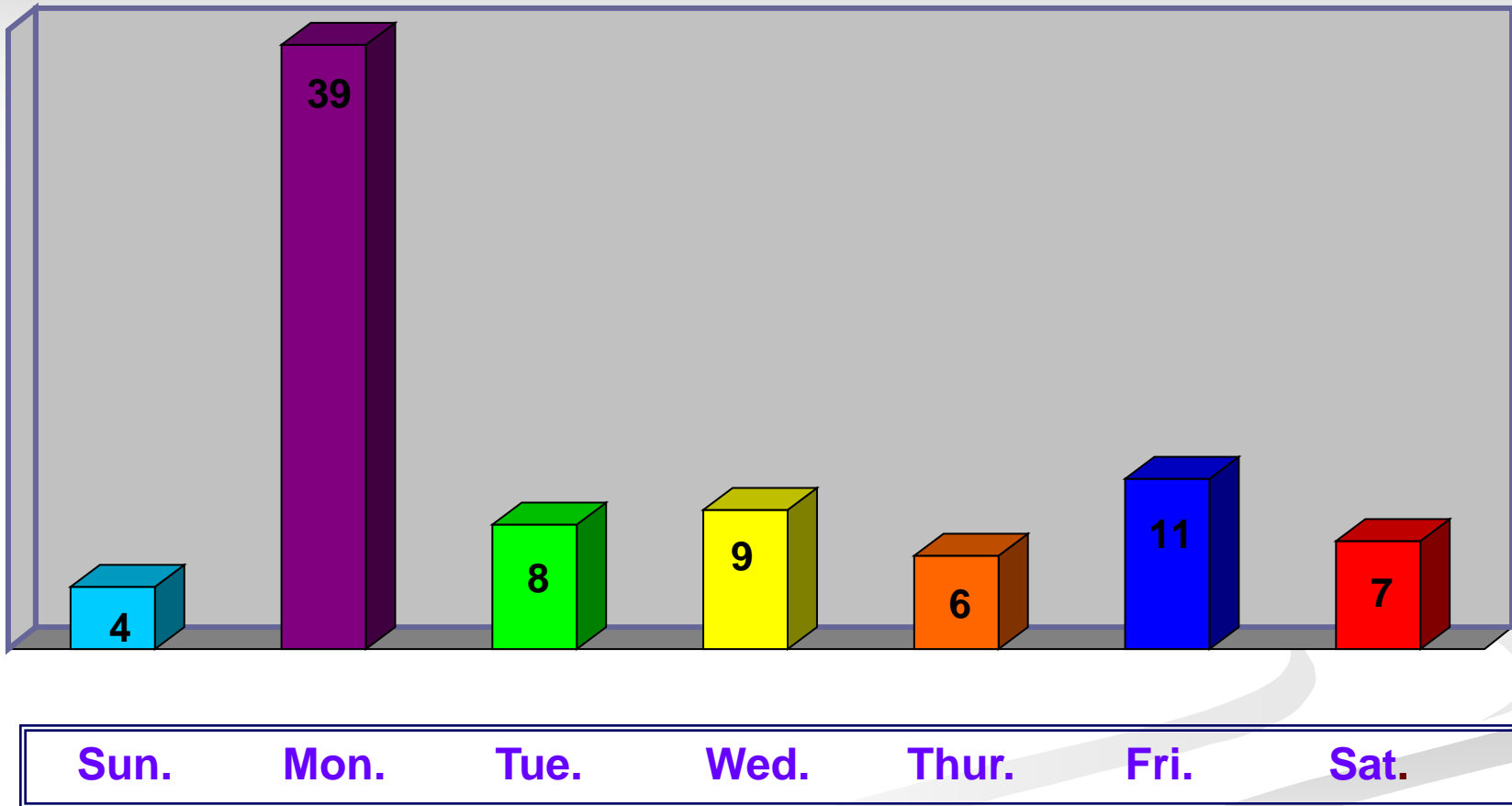
<i>01/12-01/18</i>		<i>01/19-01/25</i>		<i>01/26-02/01</i>		<i>02/02-02/08</i>	
<i>17</i>		<i>23</i>		<i>18</i>		<i>20</i>	
<u>CRASH LOCATIONS</u>				<u>CONTRIBUTING FACTORS</u>			
<i>MADISON ST – 4</i>							
<i>PORTERS BLUFF DR</i>				<i>FAILURE TO YIELD</i>			
<i>GOLF CLUB LN</i>				<i>FOLLOWING IMPROPERLY</i>			
<i>CROSSLAND AVE</i>				<i>FOLLOWING IMPROPERLY</i>			
<i>12TH ST</i>				<i>FAILURE TO YIELD</i>			
<i>RIVERSIDE DR – 3</i>							
<i>COMMERCE ST</i>				<i>FAILURE TO YIELD</i>			
<i>HICKORY GROVE BLVD</i>				<i>FAILURE TO YIELD</i>			
<i>JEFFERSON ST</i>				<i>INATTENTIVE</i>			
<i>PROVIDENCE BLVD – 3</i>							
<i>PEACHERS MILL RD</i>				<i>FAILURE TO YIELD</i>			
<i>PLUM ST</i>				<i>FAILURE TO YIELD</i>			
<i>2 PROVIDENCE BLVD</i>				<i>FAILURE TO KEEP IN PROPER LANE OR RUNNING OFF ROAD</i>			

DISTRICT 5 - 4 - WEEK CRASH COMPARISON STR

<u>01/12-01/18</u>		<u>01/19-01/25</u>		<u>01/26-02/01</u>		<u>02/02-02/08</u>
<i>27</i>		<i>57</i>		<i>48</i>		<i>42</i>
CRASH LOCATIONS			CONTRIBUTING FACTORS			
<u><i>WILMA RUDOLPH BLVD - 7</i></u>						
<i>DUNBAR CAVE RD - 3</i>			<i>FAILURE TO YIELD/FAILURE TO KEEP IN PROPER LANE OR RUNNING OFF ROAD/SPEED TOO FAST</i>			
<i>OLD TRENTON RD</i>			<i>FOLLOWING IMPROPERLY</i>			
<i>CORPORATE DR</i>			<i>FOLLOWING IMPROPERLY</i>			
<i>2031 WILMA RUDOLPH BLVD</i>			<i>FOLLOWING IMPROPERLY</i>			
<u><i>10ST AIRBORNE DIVISION PARKWAY - 6</i></u>						
<i>WEST FORK BRIDGE - 4</i>			<i>FAILURE TO KEEP IN PROPER LANE OR RUNNING OFF ROAD (3)/CARELESS OR ERRATIC DRIVING</i>			
<i>WHITFIELD RD - 2</i>			<i>SPEED TOO FAST/FAILURE TO KEEP IN PROPER LANE OR RUNNING OFF ROAD</i>			
<u><i>WARFIELD BLVD - 3</i></u>						
<i>WILMA RUDLOPH BLVD - 2</i>			<i>FAILURE TO KEEP IN PROPER LANE OR RUNNING OFF ROAD/FOLLOWING IMPROPERLY</i>			
<i>STOKES RD</i>			<i>FOLLOWING IMPROPERLY</i>			
<u><i>TRENTON RD - 3</i></u>						
<i>NEEDMORE RD</i>			<i>INATTENTIVE</i>			
<i>I-24</i>			<i>FAILURE TO KEEP IN PROPER LANE OR RUNNING OFF ROAD</i>			
<i>TREELAND DR</i>			<i>FOLLOWING IMPROPERLY</i>			

Traffic / Parks Division

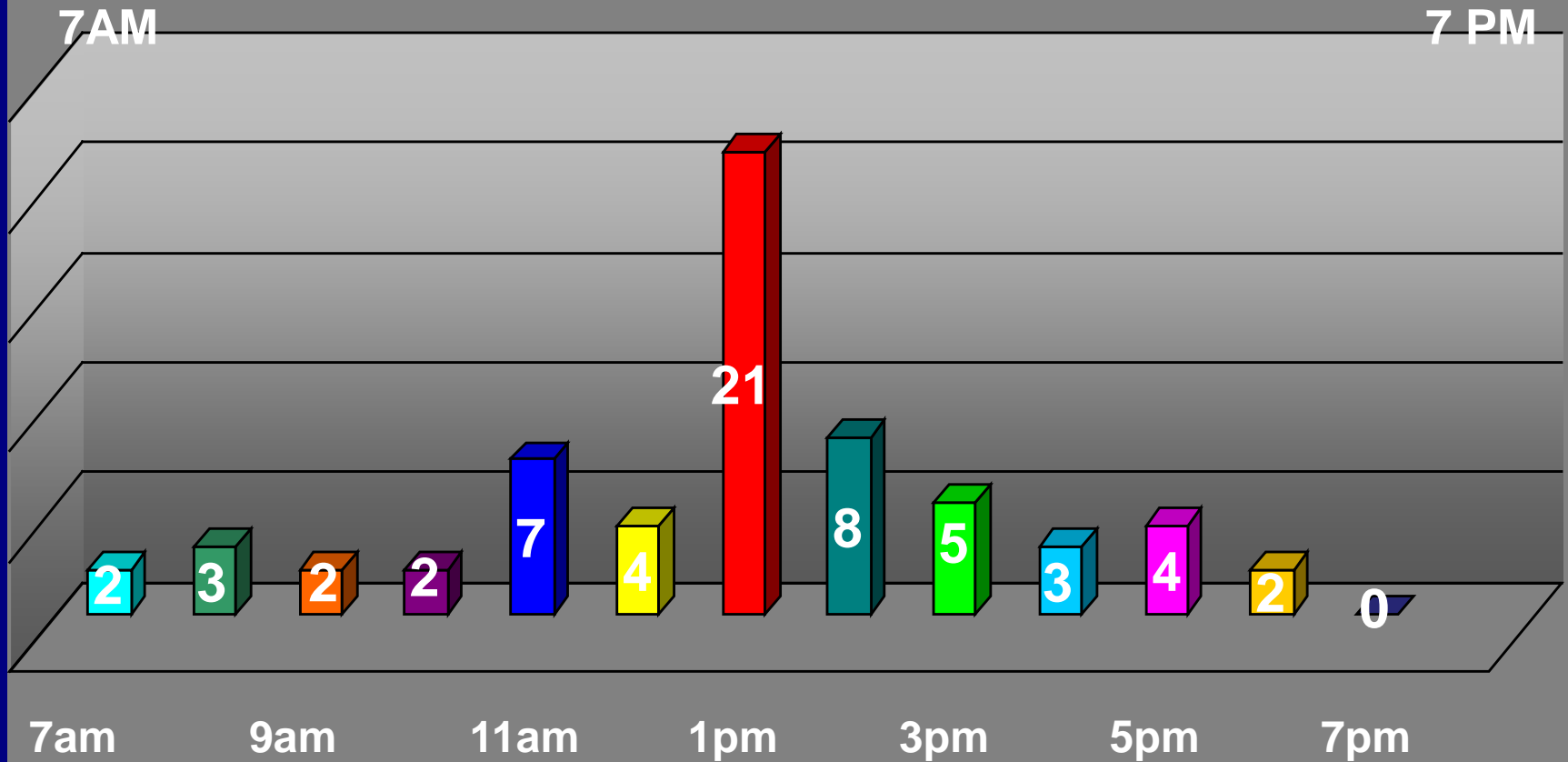
Traffic Crashes by Day of the Week



FEBRUARY 2 – FEBRUARY 8, 2011

Traffic / Parks Division

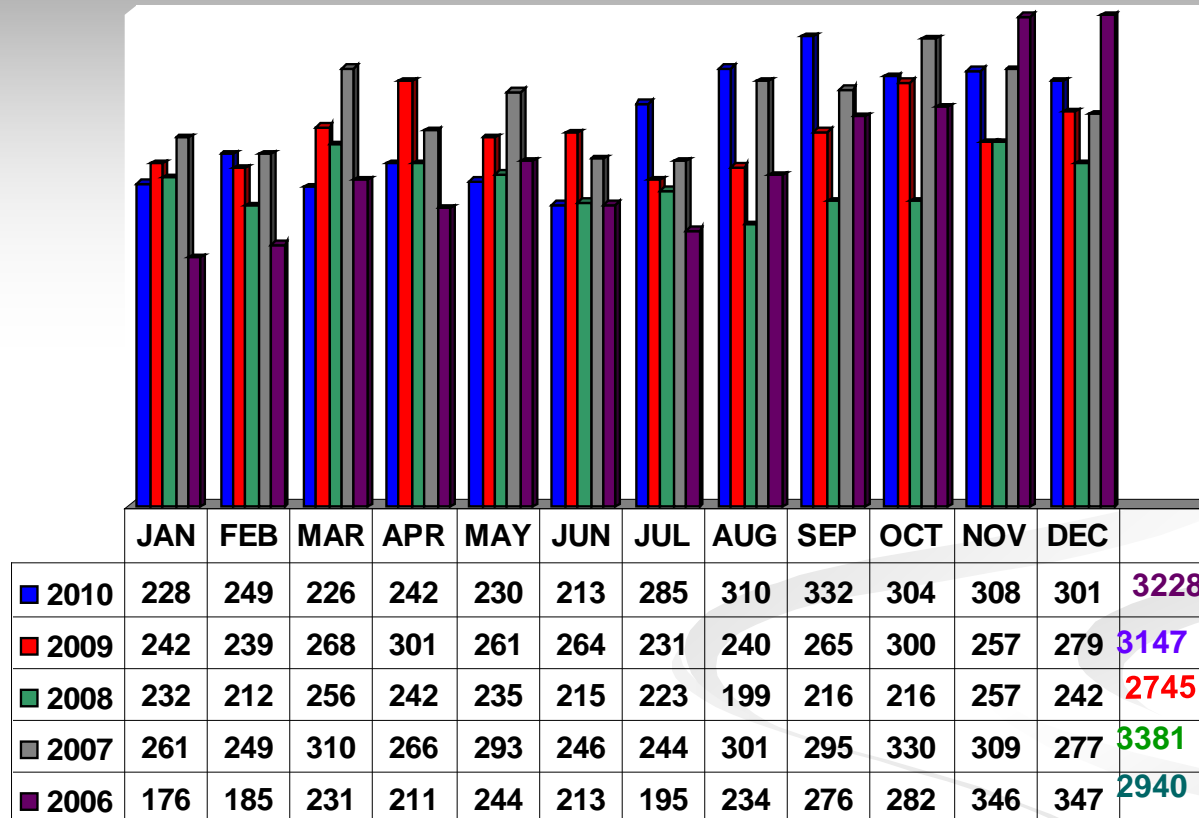
Traffic Crash Time Line



City Wide Statistics

FEBRUARY 2 – FEBRUARY 8, 2011

Traffic / Parks Division



+ 81

Traffic Crashes by Year/Month